






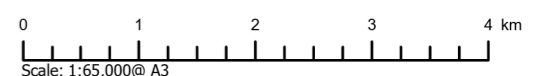
Key

-  Order Limits
-  Study Area
-  500m Cable Corridor Study Area

National Character Area (NCA)

-  Northern Lincolnshire Edge with Coversands (45)
-  Trent and Belvoir Vales (48)

Layers: Natural England, 2023; Liz Lake Associates, 2023; Lanpro, 2023
 Base map: Contains OS data © Crown Copyright and database right 2022
 Contains data from OS Zoomstack



APFP Regulation: 5(2)(a)	Application Doc No. WB6.4.8.4
Ref: P2983_LPR_ZZ_ON_DR_Z_0173	Date: 28/02/2023
Drawn by: AZ	Checked by: CJ

Figure 8.4
 West Burton 1, 2 and 3
 Landscape Character - National

WEST BURTON SOLAR PROJECT
 Landscape and Visual Impact Assessment
 Environmental Statement (ES)